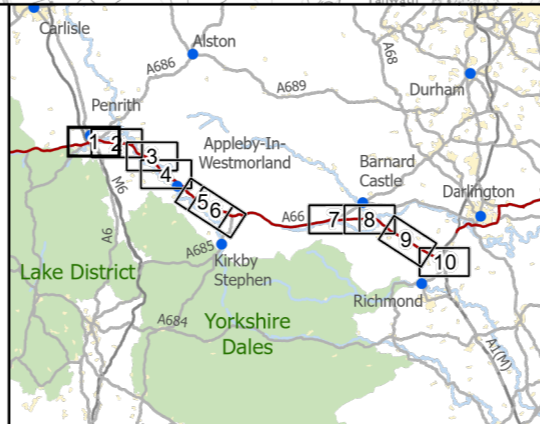


- Existing A66
- Order Limits
- Grade I Listed Building
- Grade II Listed Building
- Non-designated Heritage Resources
- Non-designated Heritage Resources
- Non-designated Heritage Resources
- Scheduled Monuments
- Registered Parks and Gardens



national highways
3 Piccadilly Place
Manchester
M1 3BN

P03	First Issue	ACAR	LPAG	DLAK	AMIT	KWHA
		31/03/22	01/04/22	04/04/22	20/04/22	20/04/22
Revision	Created	Checked	Reviewed	Approved	Authorised	

Kilometres
0 1 2

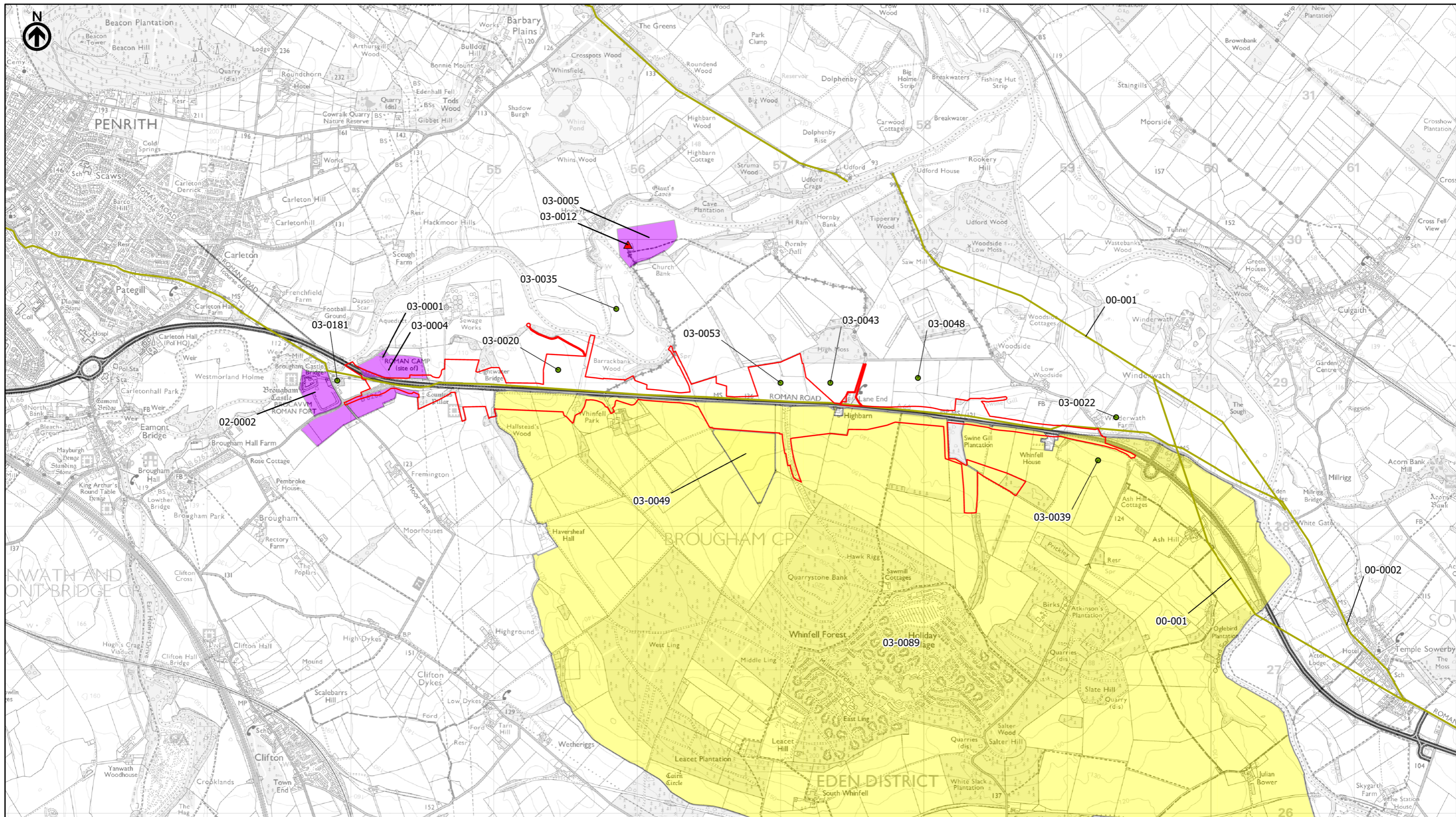
Scale @ A3: 1:25,000 | Project Ref No HE565627 | Stage: Stage 3
© Crown copyright and database rights (2022). All rights reserved. OS 100030649.
Contains public sector information licensed under the Open Government Licence v3.0.
© Historic England 2022

Project Name
A66 Northern Trans-Pennine Project

Map Title
Figure 8.9.2
Gazetteer Sites discussed in the Research Framework
Scheme: 0102, M6 Junction 40 to Kemplay Bank
Sheet 1 of 9

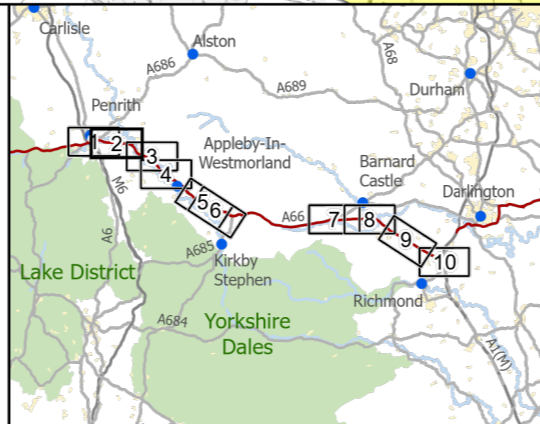
Map Number	Project	Originator	Volume
HE565627	-	AMY	- EHR
S00	-	MP	- LH - 004083
Location		Type	Role

Suitability	Suitability Description	Revision
S4	FIT FOR STAGE APPROVAL	P03



- Existing A66
- Order Limits
- Grade I Listed Building
- Grade II Listed Building
- Non-designated Heritage Resources
- Non-designated Heritage Resources
- Non-designated Heritage Resources
- Scheduled Monuments
- Registered Parks and Gardens

This Environmental Statement Figure meets the requirements of Regulation 5(2)(m) of the Infrastructure Planning (Applications: Prescribed Forms and Procedure Regulations) 2009.



national highways
3 Piccadilly Place
Manchester
M1 3BN

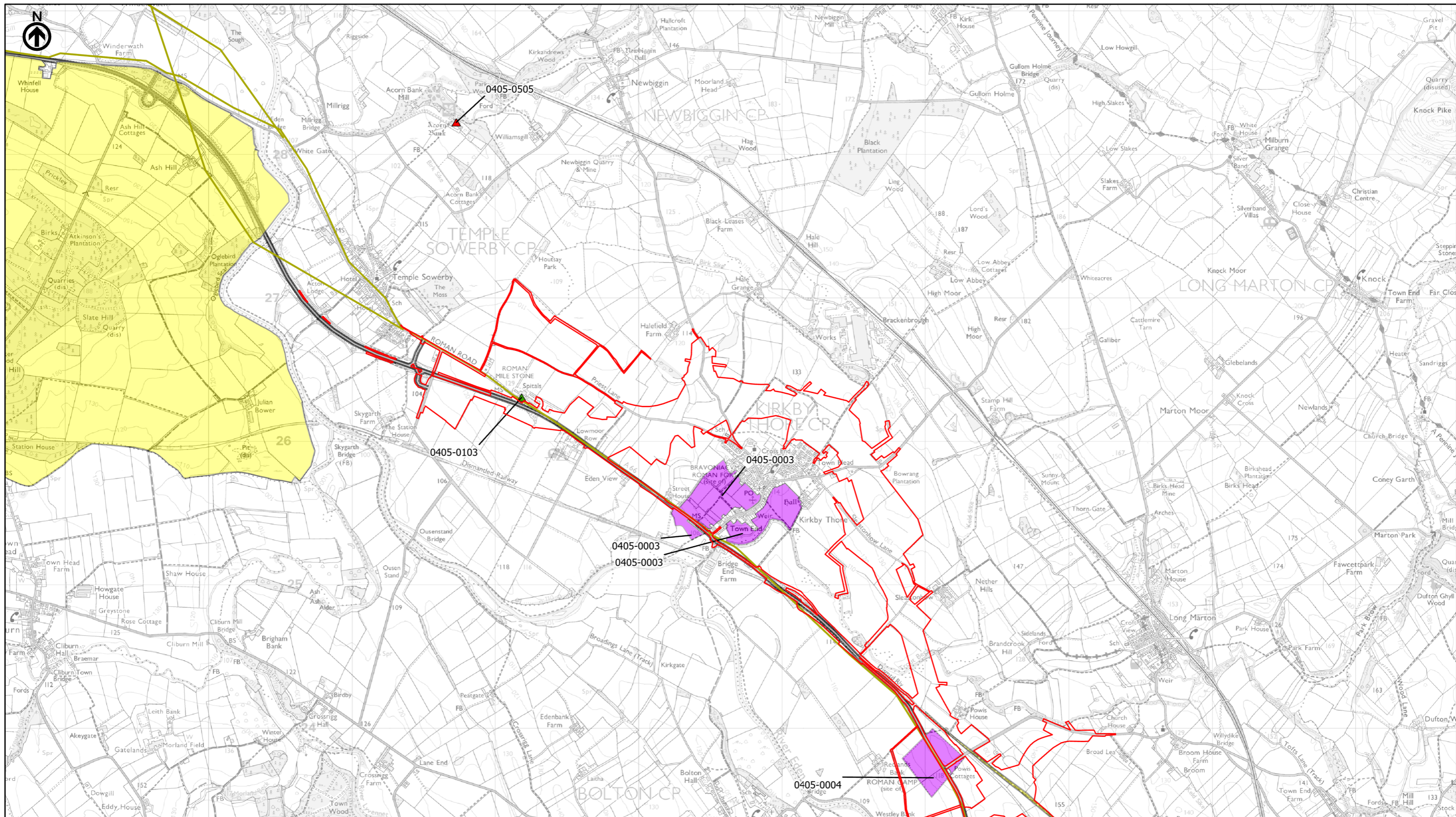
P03	First Issue					
	ACAR	LPAG	DLAK	AMIT	KWA	
	31/03/22	01/04/22	04/04/22	20/04/22	20/04/22	
Revision	Created	Checked	Reviewed	Approved	Authorised	

Kilometres
0 1 2

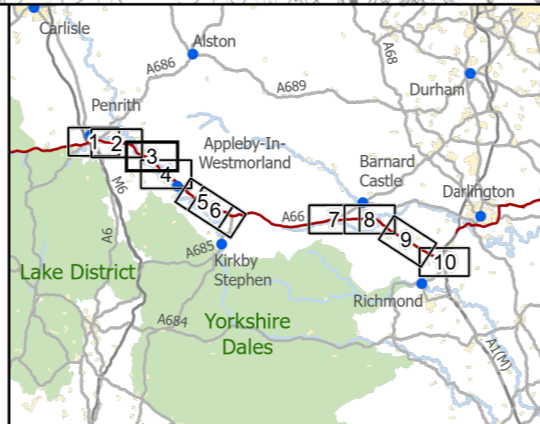
Scale @ A3: 1:25,000 | Project Ref No HE565627 | Stage: Stage 3
© Crown copyright and database rights (2022). All rights reserved. OS 100030649.
Contains public sector information licensed under the Open Government Licence v3.0.
© Historic England 2022

Project Name A66 Northern Trans-Pennine Project			
Map Title Figure 8.9.2 Gazetteer Sites discussed in the Research Framework Scheme: 03, Penrith to Temple Sowerby Sheet 2 of 9			
Map Number Project	Originator	Volume	
HE565627	AMY	EHR	
Location S00		Type	Role
S00		MP	LH - 004084
Suitability S4	Suitability Description FIT FOR STAGE APPROVAL		Revision P03

PINS Reference Number: TR010062/APP/3.3



- Existing A66
- Order Limits
- Grade I Listed Building
- Grade II Listed Building
- Non-designated Heritage Resources
- Non-designated Heritage Resources
- Scheduled Monuments
- Registered Parks and Gardens



national highways
3 Piccadilly Place
Manchester
M1 3BN

P03	First Issue	ACAR	LPAG	DLAK	AMIT	KWHA
		31/03/22	01/04/22	04/04/22	20/04/22	20/04/22
Revision	Created	Checked	Reviewed	Approved	Authorised	
	1	2	3	4	5	
	6	7	8	9	10	

Kilometres
0 1 2

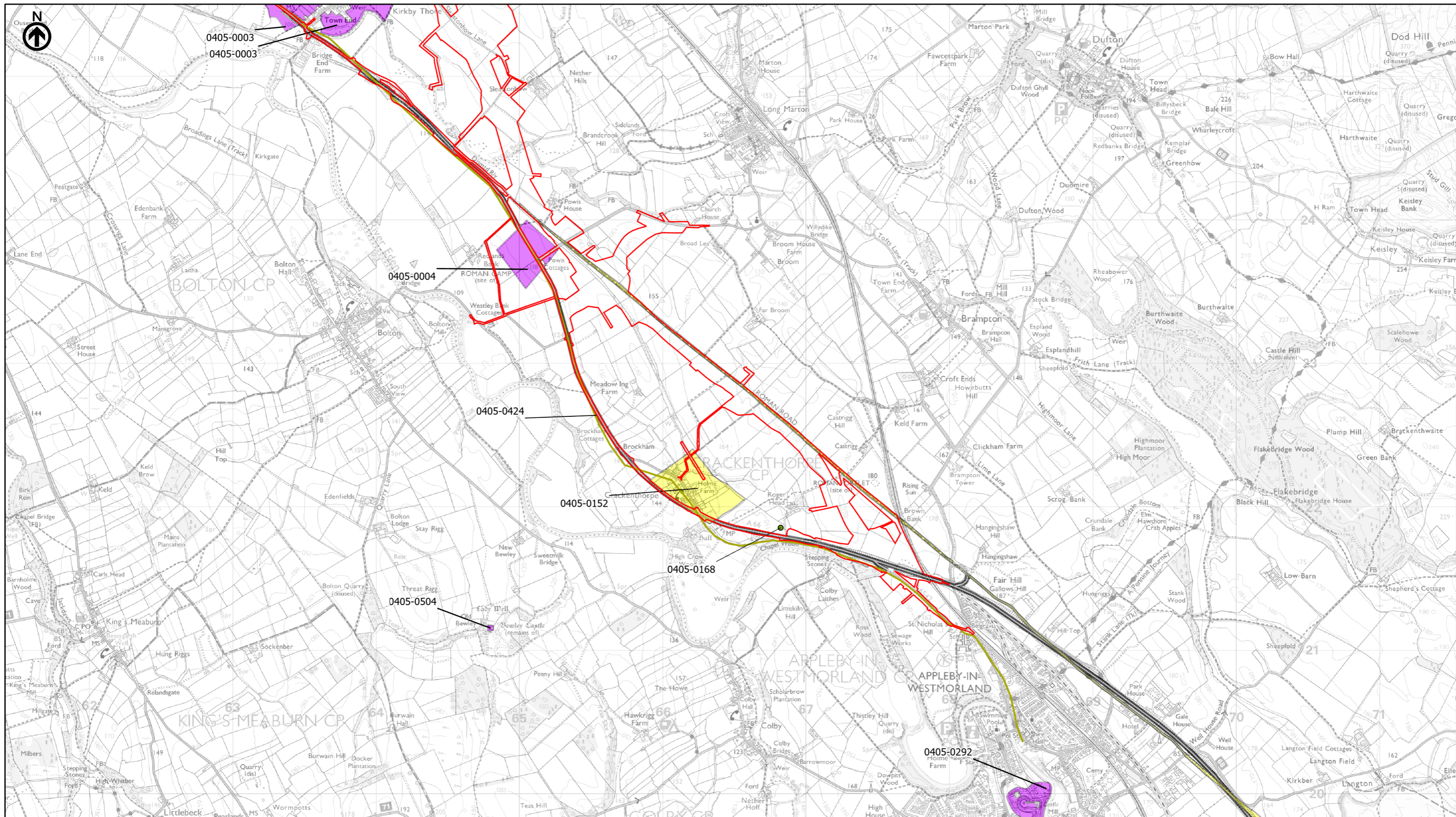
Scale @ A3: 1:25,000 | Project Ref No HE565627 | Stage: Stage 3
© Crown copyright and database rights (2022). All rights reserved. OS 100030649.
Contains public sector information licensed under the Open Government Licence v3.0.
© Historic England 2022

Project Name
A66 Northern Trans-Pennine Project

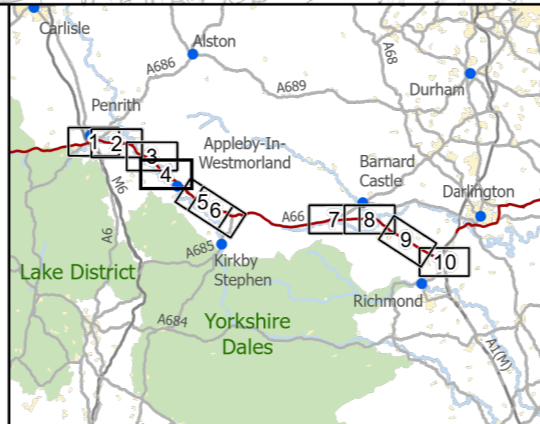
Map Title
Figure 8.9.2
Gazetteer Sites discussed in the Research Framework
Scheme: 0405, Temple Sowerby to Appleby
Sheet 3 of 9

Map Number	Project	Originator	Volume
HE565627	-	AMY	- EHR
S00	-	MP	- LH - 004085
Location		Type	Role
Suitability	S4	Location	Number
		Number	Revision
		1	P03

Suitability Description
FIT FOR STAGE APPROVAL



- Existing A66
- Order Limits
- Grade I Listed Building
- Grade II Listed Building
- Non-designated Heritage Resources
- Non-designated Heritage Resources
- Scheduled Monuments
- Registered Parks and Gardens



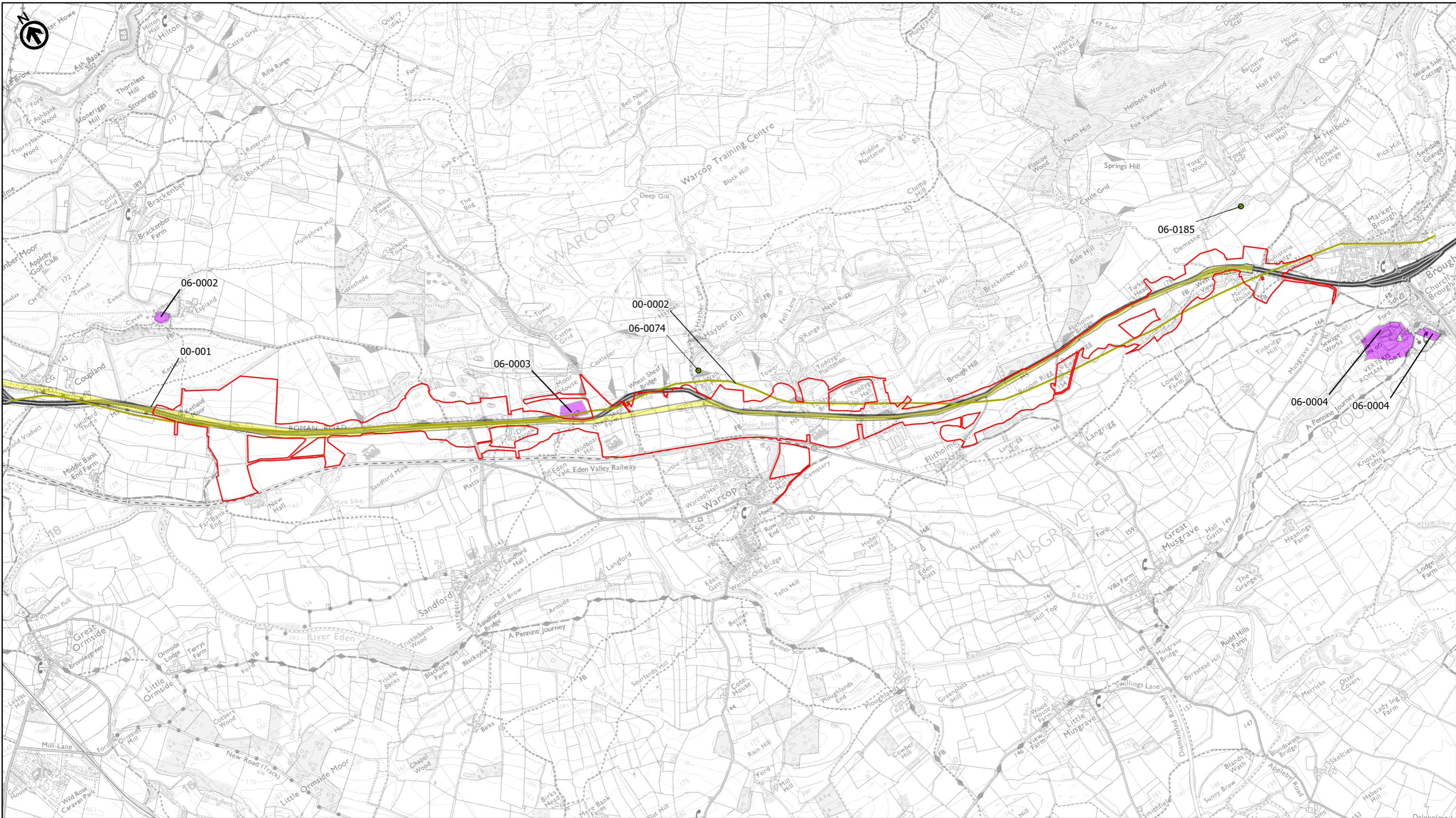
3 Piccadilly Place
 Manchester
 M1 3BN

P03	First Issue				
	ACAR	LPAG	DLAK	AMIT	KWA
	31/03/22	01/04/22	04/04/22	20/04/22	20/04/22
Revision	Created	Checked	Reviewed	Approved	Authorised

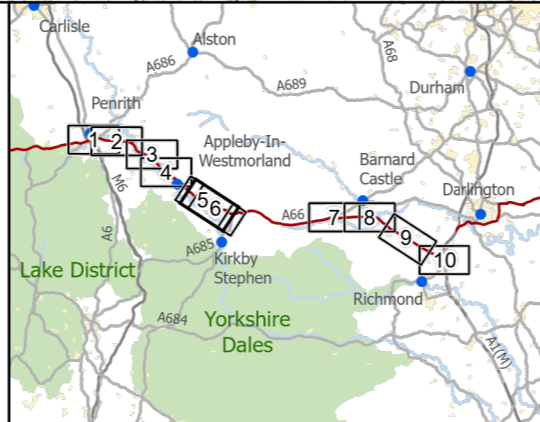
Kilometres

Scale @ A3: 1:25,000 | Project Ref No HE565627 | Stage: Stage 3
 © Crown copyright and database rights (2022). All rights reserved. OS 100030649.
 Contains public sector information licensed under the Open Government Licence v3.0.
 © Historic England 2022

Project Name A66 Northern Trans-Pennine Project			
Map Title Figure 8.9.2 Gazetteer Sites discussed in the Research Framework Scheme: 0405, Temple Sowerby to Appleby Sheet 4 of 9			
Map Number Project	Originator	Volume	Revision
HE565627	AMY	EHR	
S00 Location	- MP - LH - Type Role	004086 Number	
Suitability S4	Suitability Description FIT FOR STAGE APPROVAL	Revision P03	



- Existing A66
- Order Limits
- Grade I Listed Building
- Grade II Listed Building
- Non-designated Heritage Resources
- Non-designated Heritage Resources
- Scheduled Monuments
- Registered Parks and Gardens



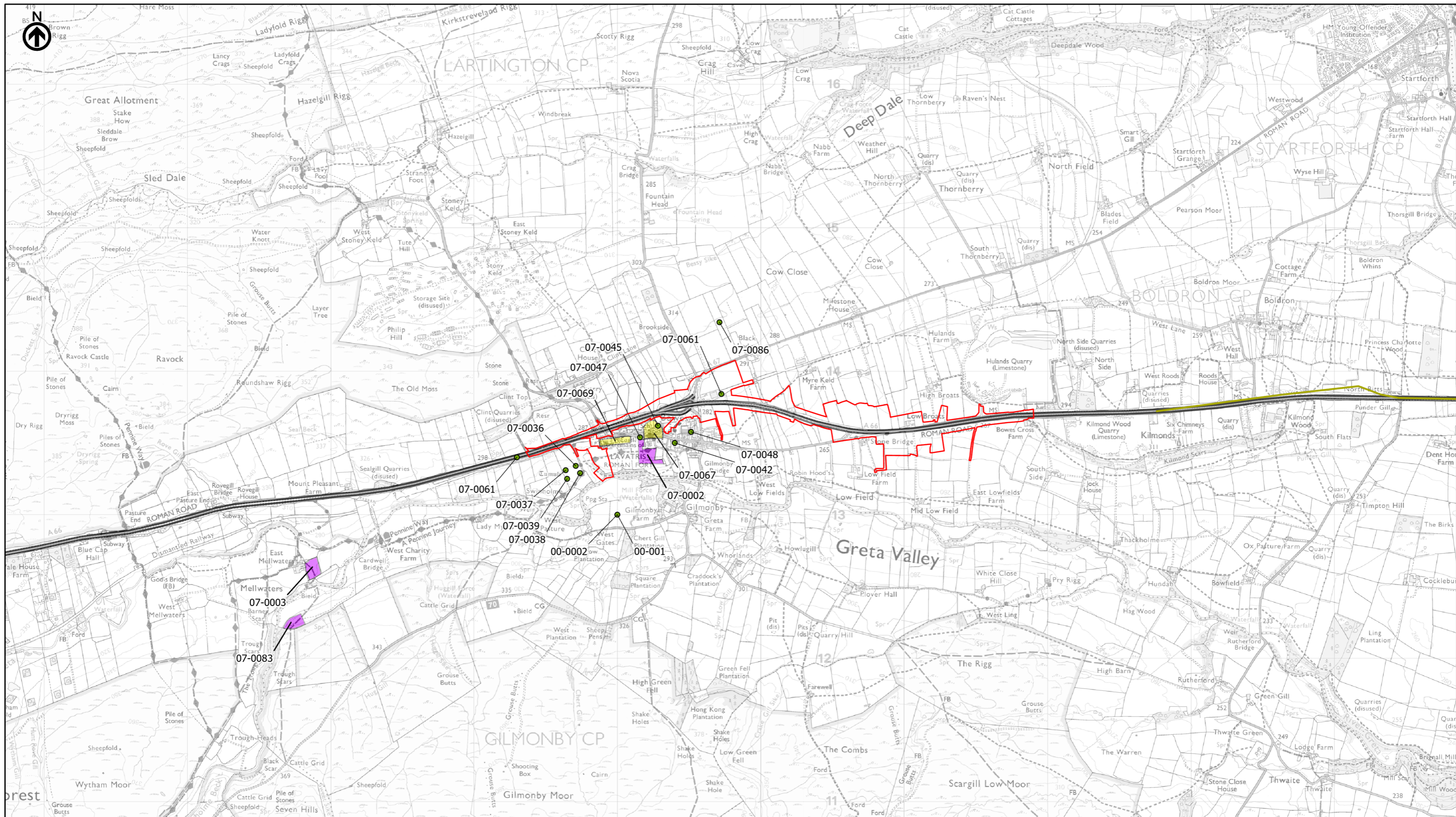
national highways
3 Piccadilly Place
Manchester
M1 3BN

P03	First Issue					
	ACAR	LPAG	DLAK	AMIT	KWA	
	31/03/22	01/04/22	04/04/22	20/04/22	20/04/22	
Revision	Created	Checked	Reviewed	Approved	Authorised	

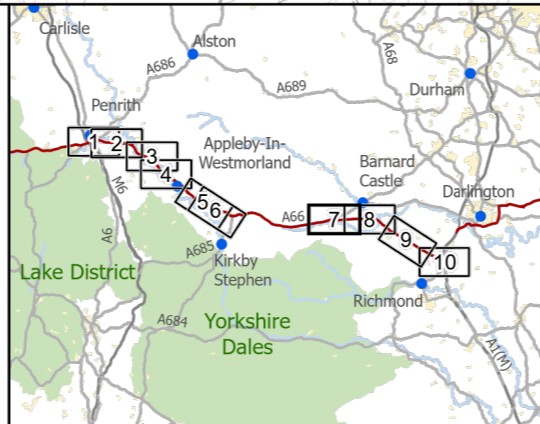
Kilometres
0 1 2

Scale @ A3: 1:25,000 | Project Ref No HE565627 | Stage: Stage 3
© Crown copyright and database rights (2022). All rights reserved. OS 100030649.
Contains public sector information licensed under the Open Government Licence v3.0.
© Historic England 2022

Project Name A66 Northern Trans-Pennine Project			
Map Title Figure 8.9.2 Gazetteer Sites discussed in the Research Framework Scheme: 06, Appleby to Brough Sheet 5 of 9			
Map Number Project	Originator	Volume	
HE565627	AMY	EHR	
S00 Location	MP	LH	004087
Suitability S4	Suitability Description FIT FOR STAGE APPROVAL	Type Role Number	Revision P03



- Existing A66
- Order Limits
- Grade I Listed Building
- Grade II Listed Building
- Non-designated Heritage Resources
- Non-designated Heritage Resources
- Scheduled Monuments
- Registered Parks and Gardens



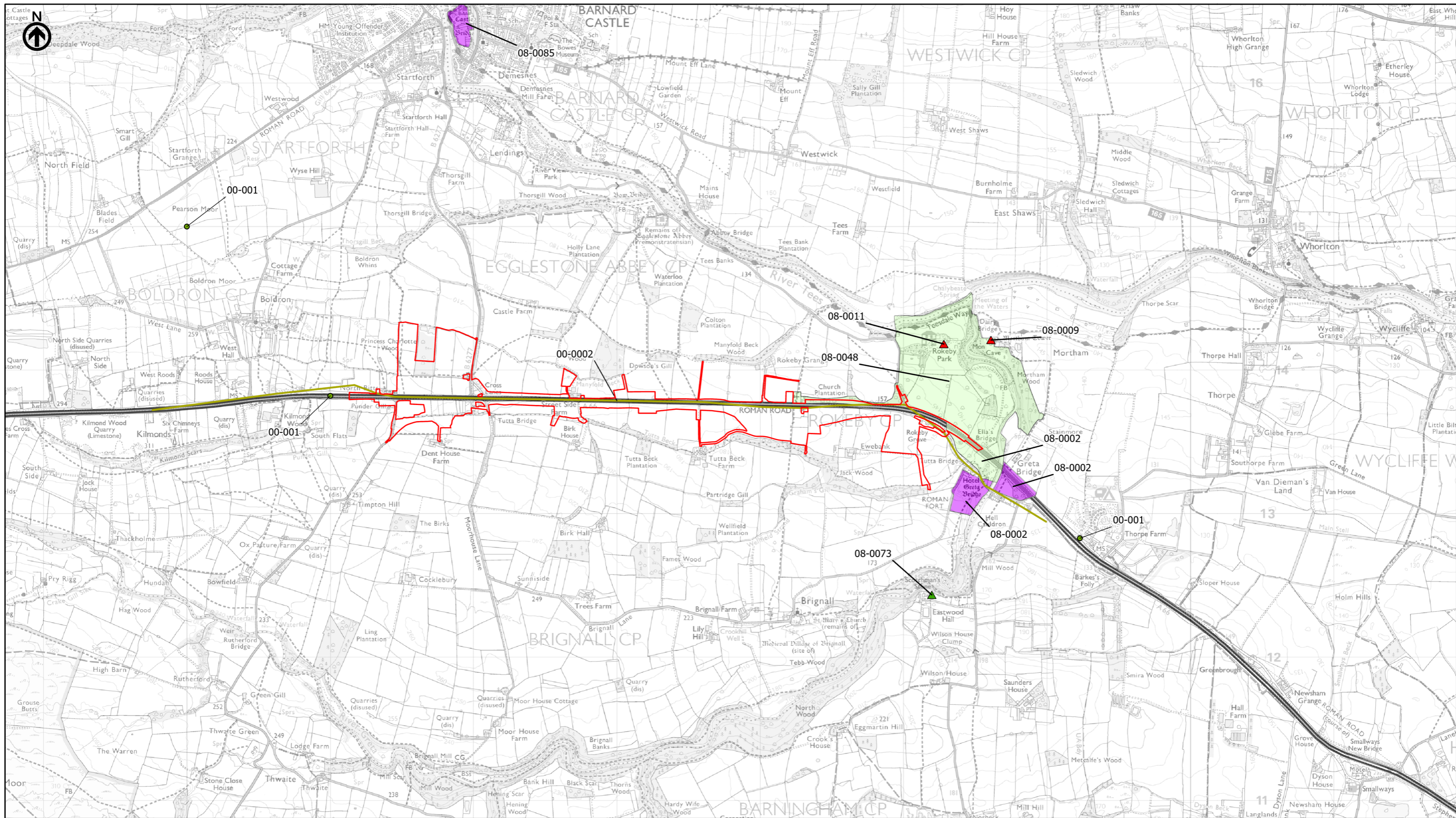
national highways
3 Piccadilly Place
Manchester
M1 3BN

P03	First Issue	ACAR	LPAG	DLAK	AMIT	KWHA
		31/03/22	01/04/22	04/04/22	20/04/22	20/04/22
Revision	Created	Checked	Reviewed	Approved	Authorised	


Kilometres
0 1 2

Scale @ A3: 1:25,000 | Project Ref No HE565627 | Stage: Stage 3
© Crown copyright and database rights (2022). All rights reserved. OS 100030649.
Contains public sector information licensed under the Open Government Licence v3.0.
© Historic England 2022

Project Name A66 Northern Trans-Pennine Project			
Map Title Figure 8.9.2 Gazetteer Sites discussed in the Research Framework Scheme: 07, Bowes Bypass Sheet 6 of 9			
Map Number Project	Originator	Volume	
HE565627	AMY	EHR	
S00 Location	- MP - LH -	004088	
Suitability S4	Suitability Description FIT FOR STAGE APPROVAL	Revision P03	



- Existing A66
- Order Limits
- Grade I Listed Building
- Grade II Listed Building
- Non-designated Heritage Resources
- Non-designated Heritage Resources
- Non-designated Heritage Resources
- Scheduled Monuments
- Registered Parks and Gardens



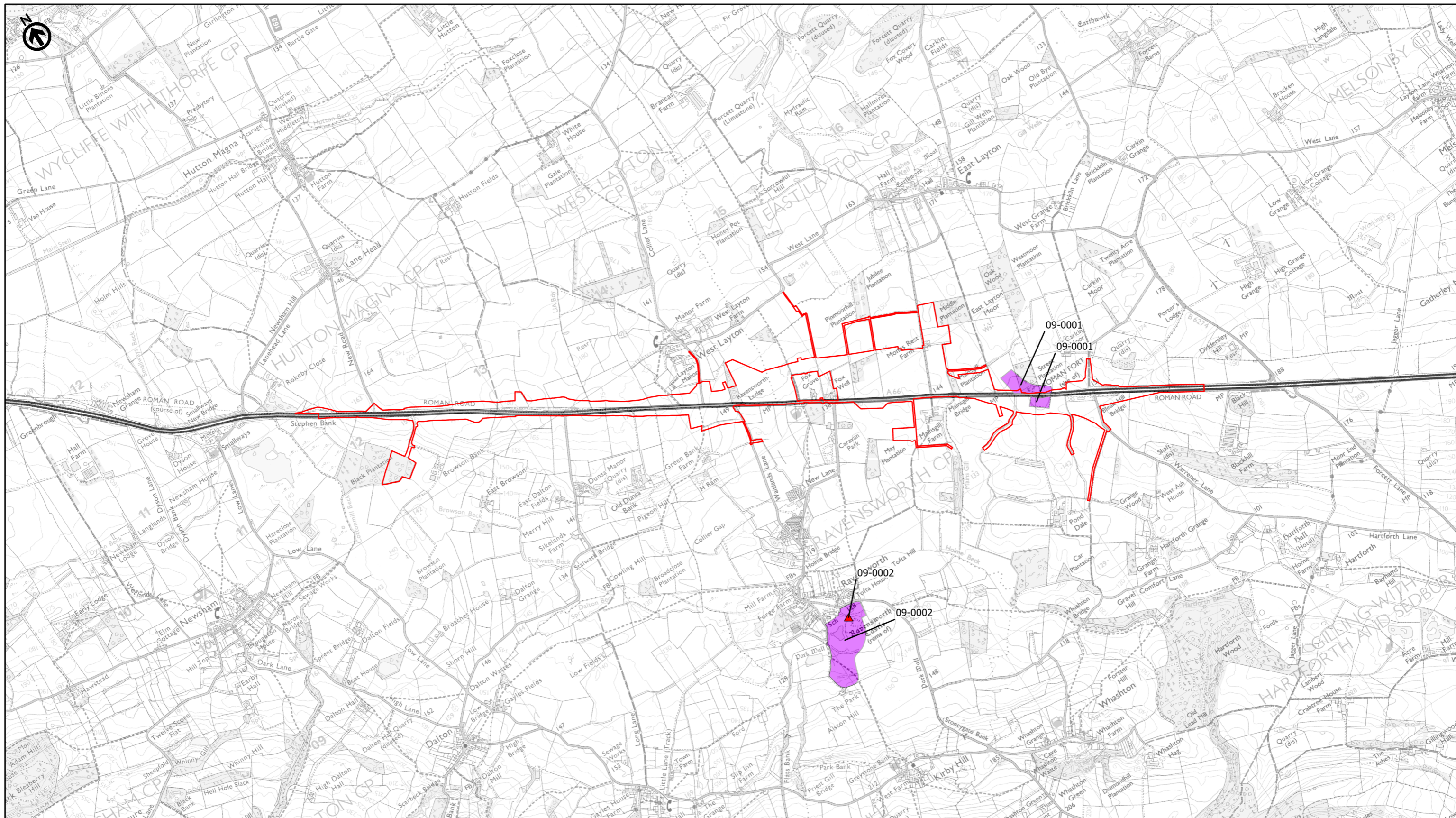
P03	First Issue	ACAR	LPAG	DLAK	AMIT	KWHA
		31/03/22	01/04/22	04/04/22	20/04/22	20/04/22
Revision	Created	Checked	Reviewed	Approved	Authorised	

national highways

3 Piccadilly Place
Manchester
M1 3BN

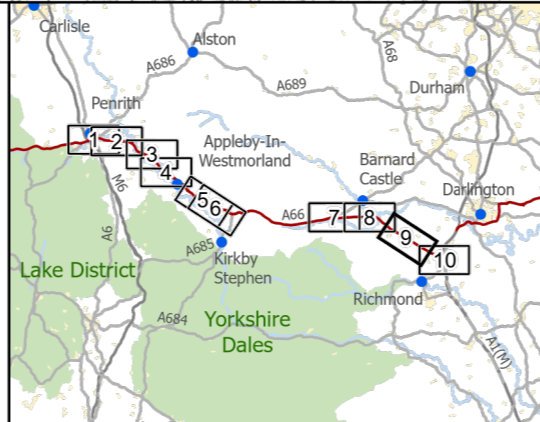
Scale @ A3: 1:25,000 | Project Ref No HE565627 | Stage: Stage 3
© Crown copyright and database rights (2022). All rights reserved. OS 100030649.
Contains public sector information licensed under the Open Government Licence v3.0.
© Historic England 2022

Project Name A66 Northern Trans-Pennine Project			
Map Title Figure 8.9.2 Gazetteer Sites discussed in the Research Framework Scheme: 08, Cross Lanes to Rokeby Sheet 7 of 9			
Map Number Project	Originator	Volume	
HE565627	AMY	EHR	
S00 Location	MP	LH	004089
Suitability S4	Suitability Description FIT FOR STAGE APPROVAL	Type Role Number	Revision P03



- Existing A66
- Order Limits
- Grade I Listed Building
- Grade II Listed Building
- Non-designated Heritage Resources
- Non-designated Heritage Resources
- Non-designated Heritage Resources
- Scheduled Monuments
- Registered Parks and Gardens

This Environmental Statement Figure meets the requirements of Regulation 5(2)(m) of the Infrastructure Planning (Applications: Prescribed Forms and Procedure Regulations) 2009.



3 Piccadilly Place
Manchester
M1 3BN

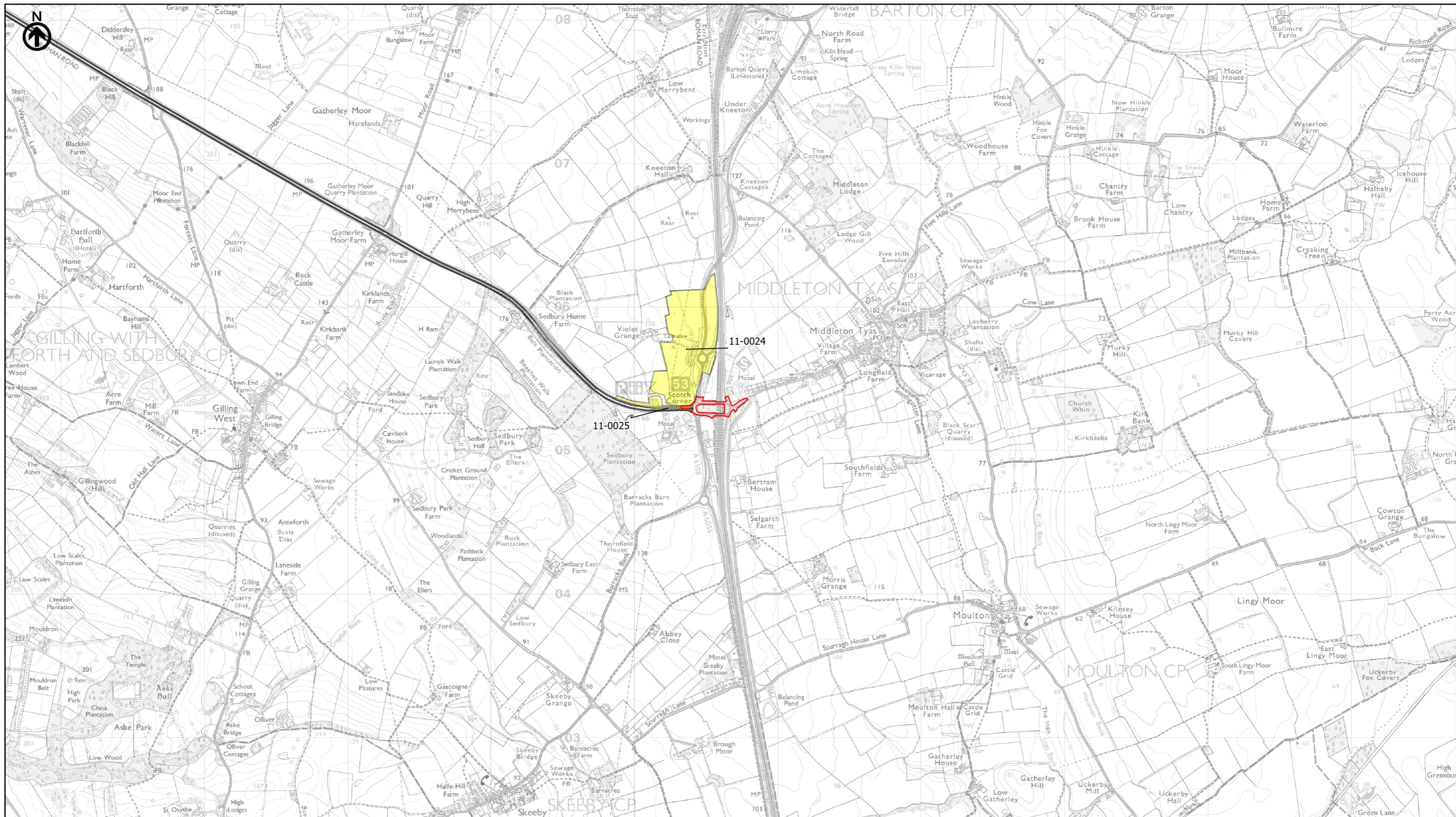
P03	First Issue				
	ACAR	LPAG	DLAK	AMIT	KWHA
	31/03/22	01/04/22	04/04/22	20/04/22	20/04/22
Revision	Created	Checked	Reviewed	Approved	Authorised

Kilometres

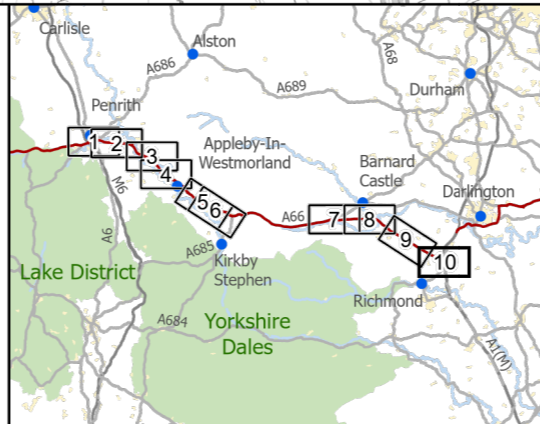
Scale @ A3: 1:25,000 | Project Ref No HE565627 | Stage: Stage 3
 © Crown copyright and database rights (2022). All rights reserved. OS 100030649.
 Contains public sector information licensed under the Open Government Licence v3.0.
 © Historic England 2022

Project Name A66 Northern Trans-Pennine Project			
Map Title Figure 8.9.2 Gazetteer Sites discussed in the Research Framework Scheme: 09, Stephen Bank to Carkin Moor Sheet 8 of 9			
Map Number Project	Originator	Volume	
HE565627	AMY	EHR	
S00 Location	- MP - LH - 004091 Type Role Number		
Suitability S4	Suitability Description FIT FOR STAGE APPROVAL	Revision P03	

PINS Reference Number: TR010062/APP/3.3



- Existing A66
- Order Limits
- Grade I Listed Building
- Grade II Listed Building
- Non-designated Heritage Resources
- Non-designated Heritage Resources
- Non-designated Heritage Resources
- Scheduled Monuments
- Registered Parks and Gardens



national highways

3 Piccadilly Place
Manchester
M1 3BN

P03	First Issue	ACAR	LPAG	DLAK	AMIT	KWHA
		31/03/22	01/04/22	04/04/22	20/04/22	20/04/22
Revision	Created	Checked	Reviewed	Approved	Authorised	

Kilometres

0 1 2

Scale @ A3: 1:25,000 | Project Ref No HE565627 | Stage: Stage 3
 © Crown copyright and database rights (2022). All rights reserved. OS 100030649.
 Contains public sector information licensed under the Open Government Licence v3.0.
 © Historic England 2022

Project Name A66 Northern Trans-Pennine Project			
Map Title Figure 8.9.2 Gazetteer Sites discussed in the Research Framework Scheme: 11, A1(M) Junction 53 Scotch Corner Sheet 9 of 9			
Map Number Project	Originator	Volume	
HE565627	AMY	EHR	
S00 Location	MP	LH	004090
	Type	Role	Number
Suitability S4	Suitability Description FIT FOR STAGE APPROVAL		Revision P03